



ESTADO DO PARÁ  
PREFEITURA MUNICIPAL DE MARACANÃ  
FUNDO MUNICIPAL DE EDUCAÇÃO  
CNPJ: 33.546.630/0001-15



## **MAPEAMENTO DAS ROTAS (FLUVIAL)**

S00° 44,5'

S00° 45,0'

S00° 45,5'

W047° 27,5'

W047° 28,0'

W047° 28,5'


W047° 29,0'

SÃO TOMÉ

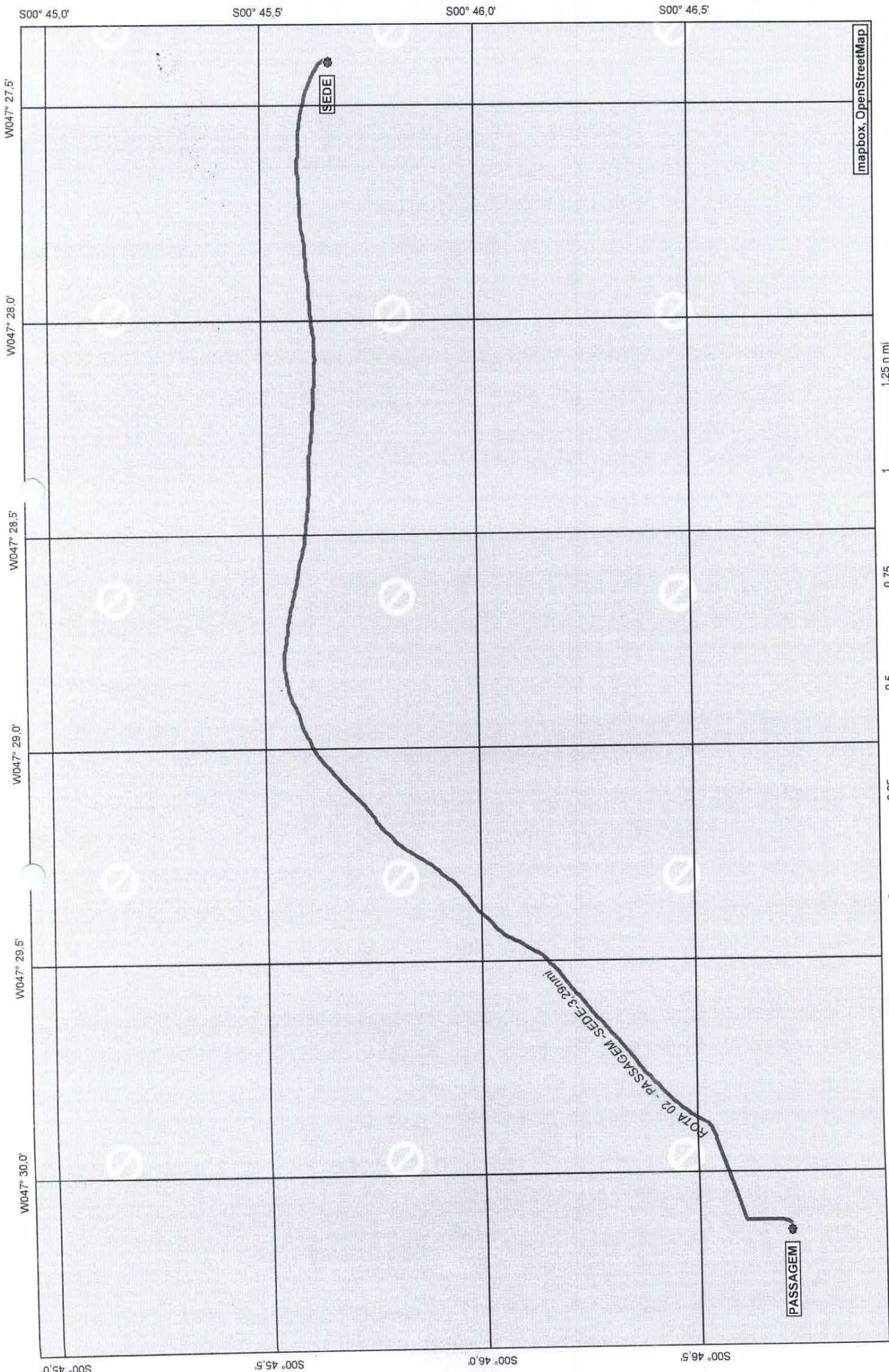
ROTA 01 - SÃO TOMÉ - SEDE - 2,24 nmi

SEDE

mapbox, OpenStreetMap




# SEC. DE EDUCAÇÃO - ROTA MARITIMA 01 / SÃO TOMÉ - SEDE - 2.24 n mi



**SEC DE ENLACÃO - ROTA MARITIMA 02 : COM. PASSAGEM / SEDE - 3,29 n mi**

W047° 32.5'

mapbox, OpenStreetMap



# SEC. DE EDUCAÇÃO - Rota Marítima 03 - Mocooca - 40 do Mocooca - 1,07 n mi

W047° 35,5'

W047° 35,0'

S00° 36,0'

S00° 36,0'

S00° 36,5'

S00° 36,5'


S00° 37,0'

ALGODOAL

CAMBOINHA

ROTA 04-CAMBOINHA-ALGODOAL-1,42nm

mapbox, OpenStreetMap



Scale: 1 : 9000 SIRGAS

# ROTA MARITIMA 04 : Camboinha / Algodoal- 1,42 n mi

W047° 29,0'

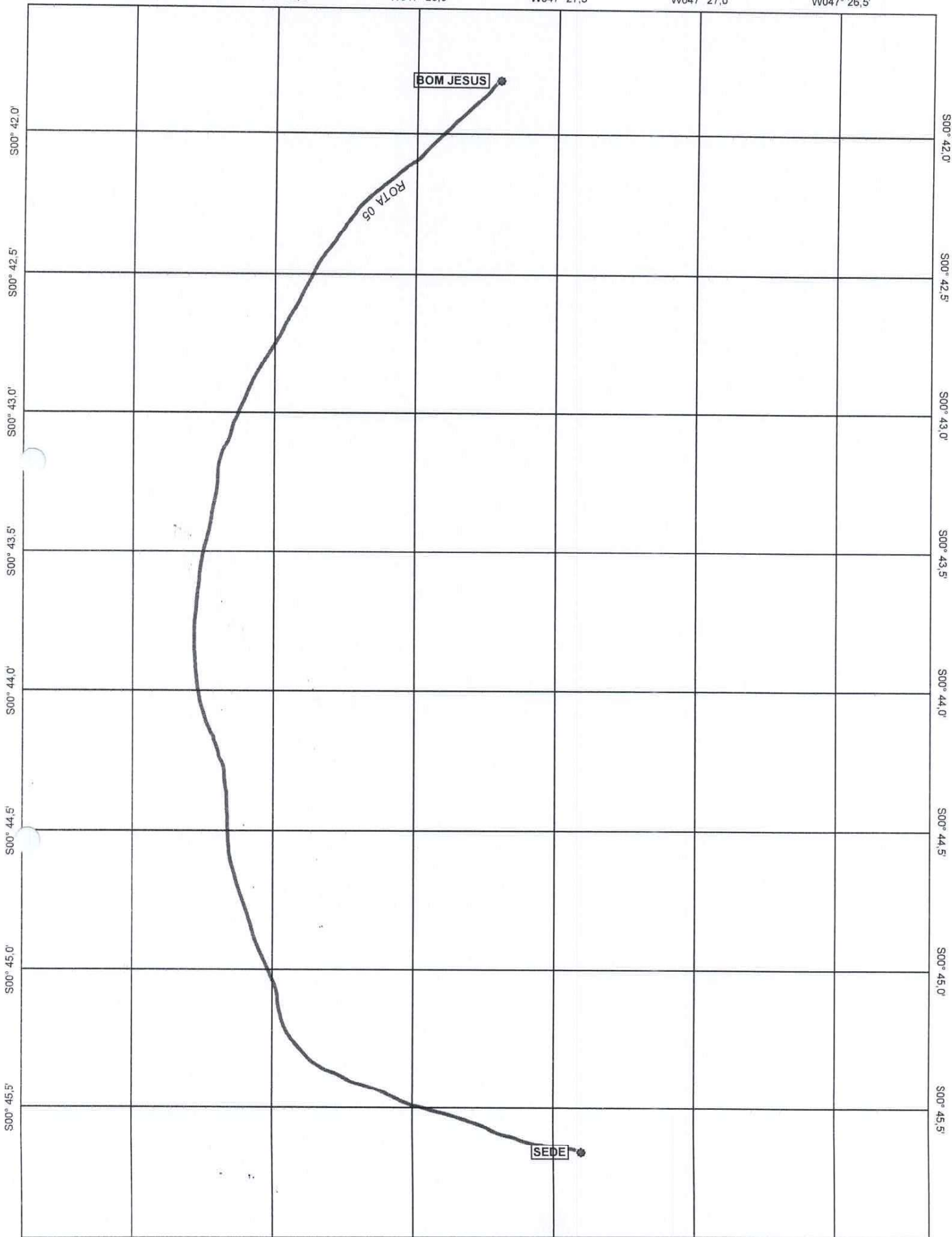
W047° 28,5'

W047° 28,0'

W047° 27,5'

W047° 27,0'


W047° 26,5'



BOM JESUS

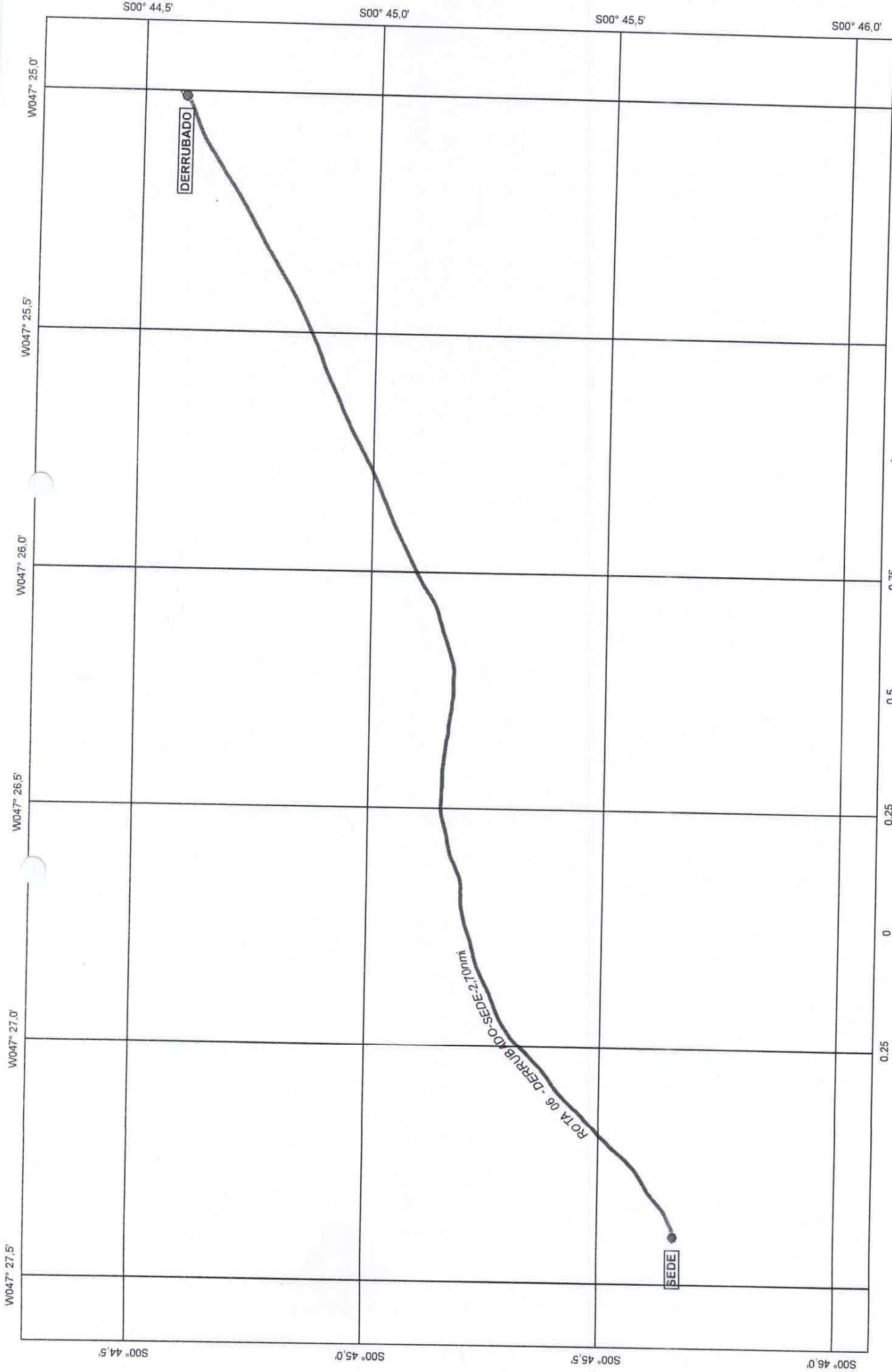
ROTA 05

SEDE



Scale: 1 : 30000 SIRGAS

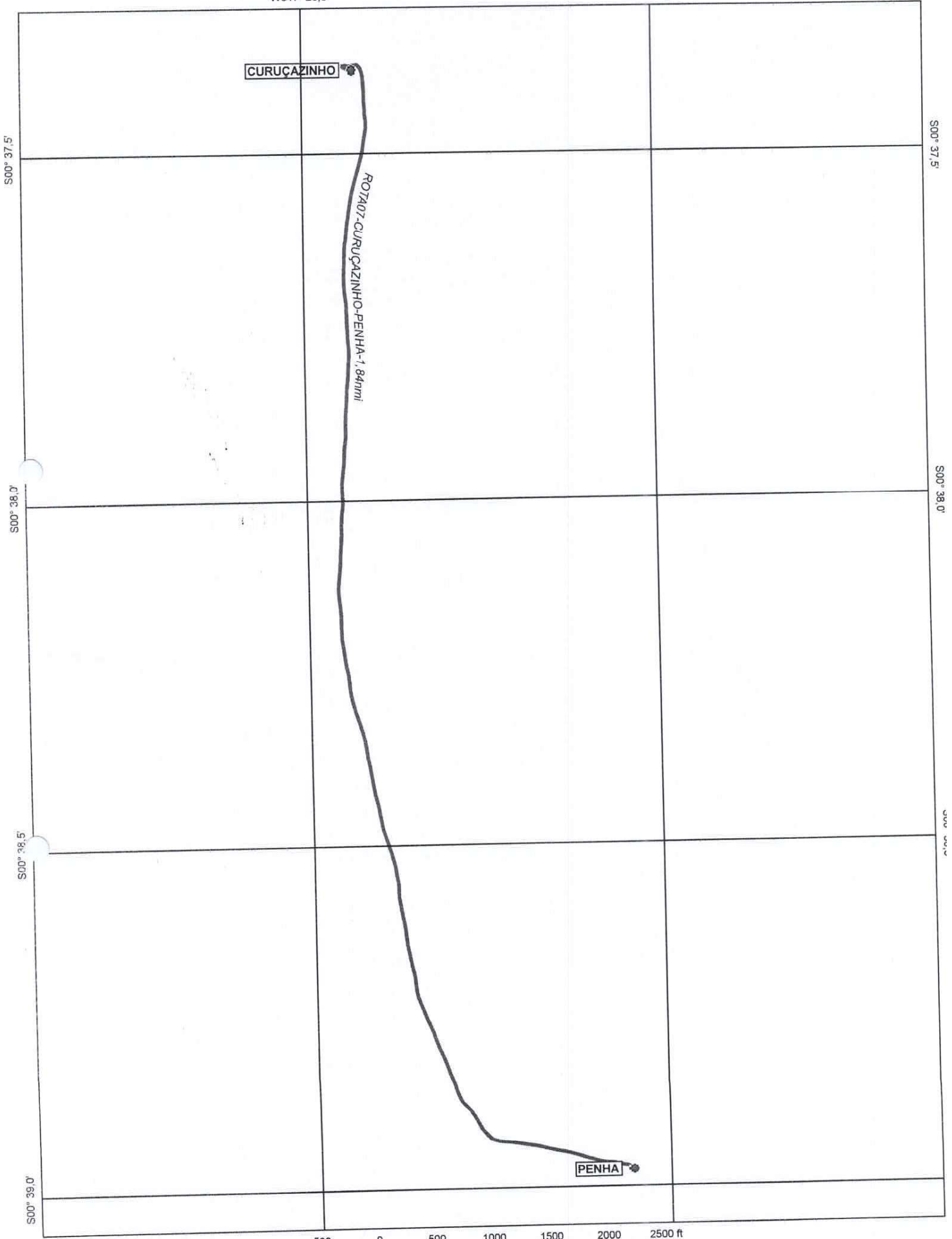
# ROTA MARÍTIMA 05 - BOM JESUS - SÉDE - 4,98 n mi



**ROTA MARÍTIMA 06 - DERRUBADO - SEDE - 2,70 n mi**

W047° 29,0'

W047° 28,5'



CURUÇAZINHO

ROTA07-CURUÇAZINHO-PENHA-1,84nmi

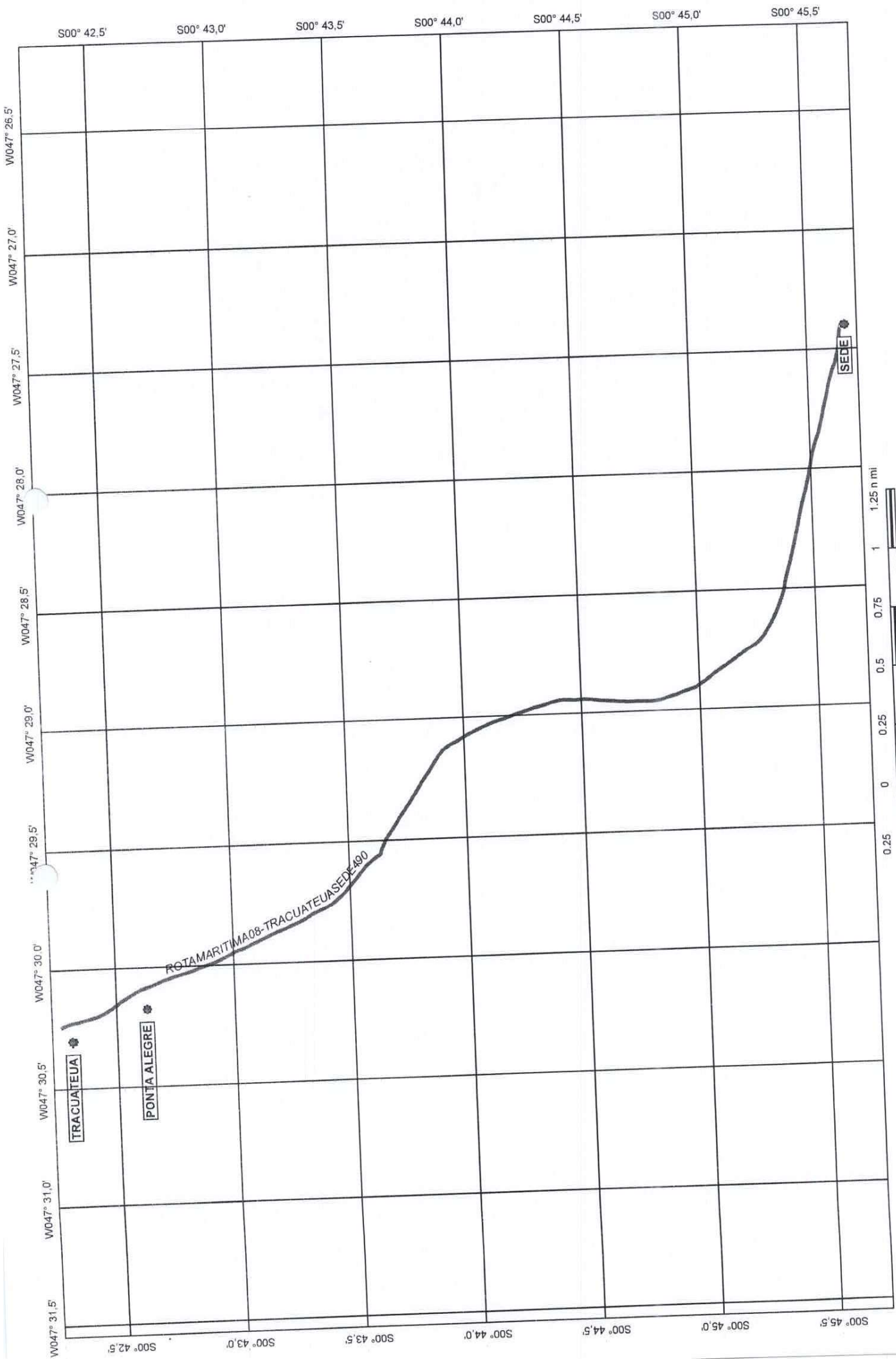
PENHA



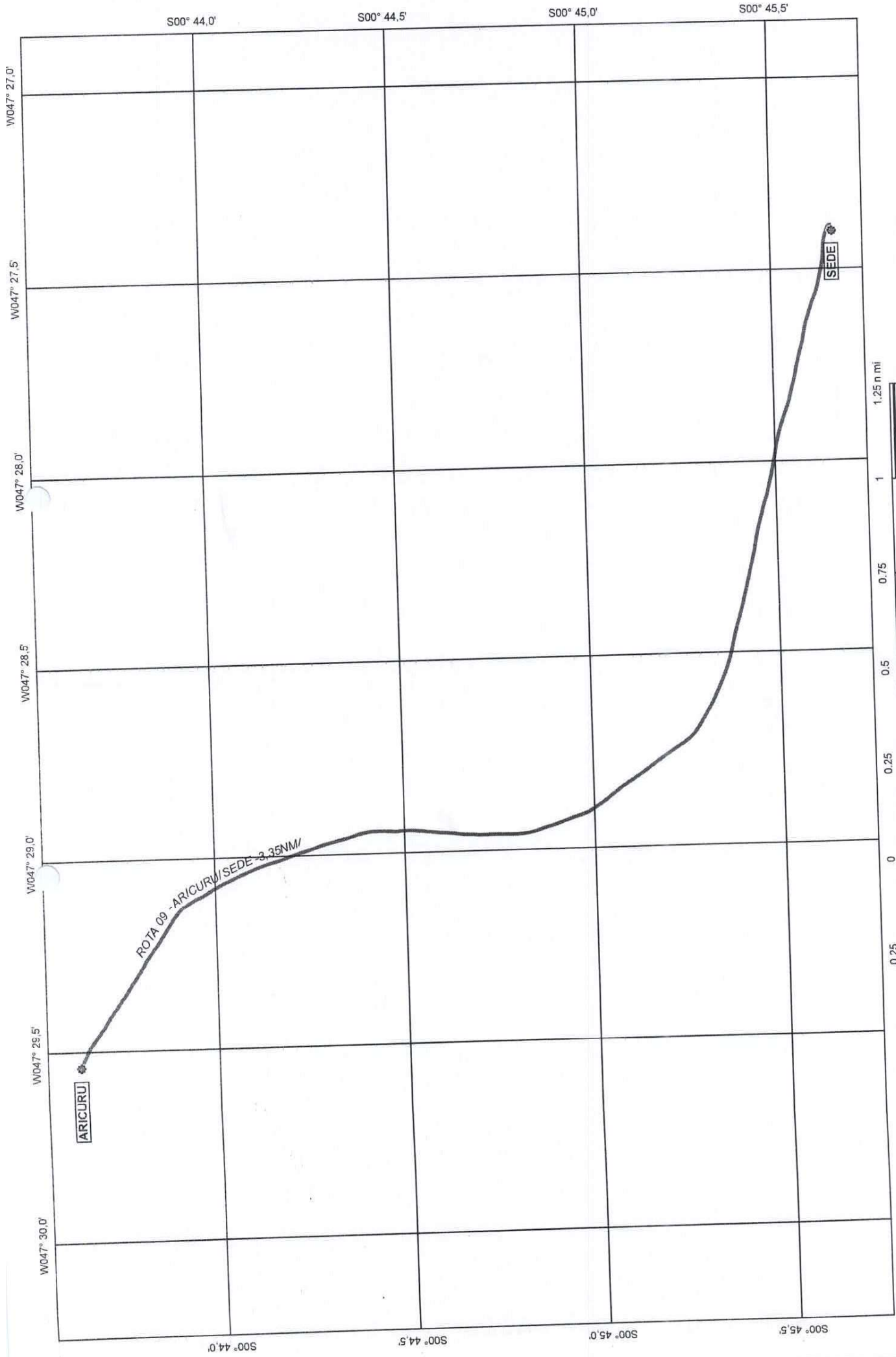
Scale: 1 : 12000 SIRGAS

**ROTA MARÍTIMA 07 / CURUÇAZINHO - PENHA - 1,84 n mi**





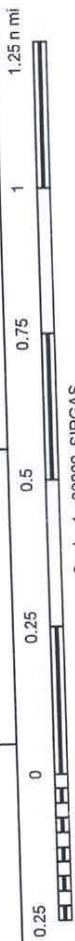
**ROTA MARITIMA 08 - TRACUATEUA/ PONTA ALEGRE/ SEDE - 4,90 N MI**



ARICURU

ROTA 09 - ARICURU/SEDE - 3,35NM

SEDE



Scale: 1 : 22000 SIRGAS

# ROTA MARITIMA 09 - ARICURU/ SEDE - 3,35 N MI